SHEET Nº 1

PLAN Nº 1022

FOR THE IMPROVEMENT OF

GENEVIEVE STREET

BETWEEN HIGHLAND AVENUE & 27TH STREET

CITY OF SAN BERNARDINO CALIF.

SEPT. 1929
SCALE 1" = 40'

A. H. LOWE
CITY ENGINEER

OCT. 21. 1929
A. H. Lowe

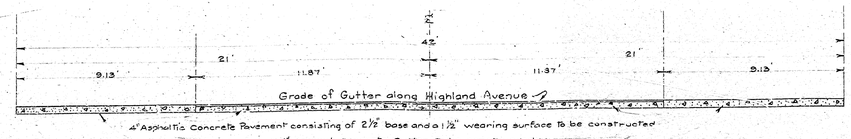

SECTION OF PAVEMENT AT B-B
Scale 1" = 3'

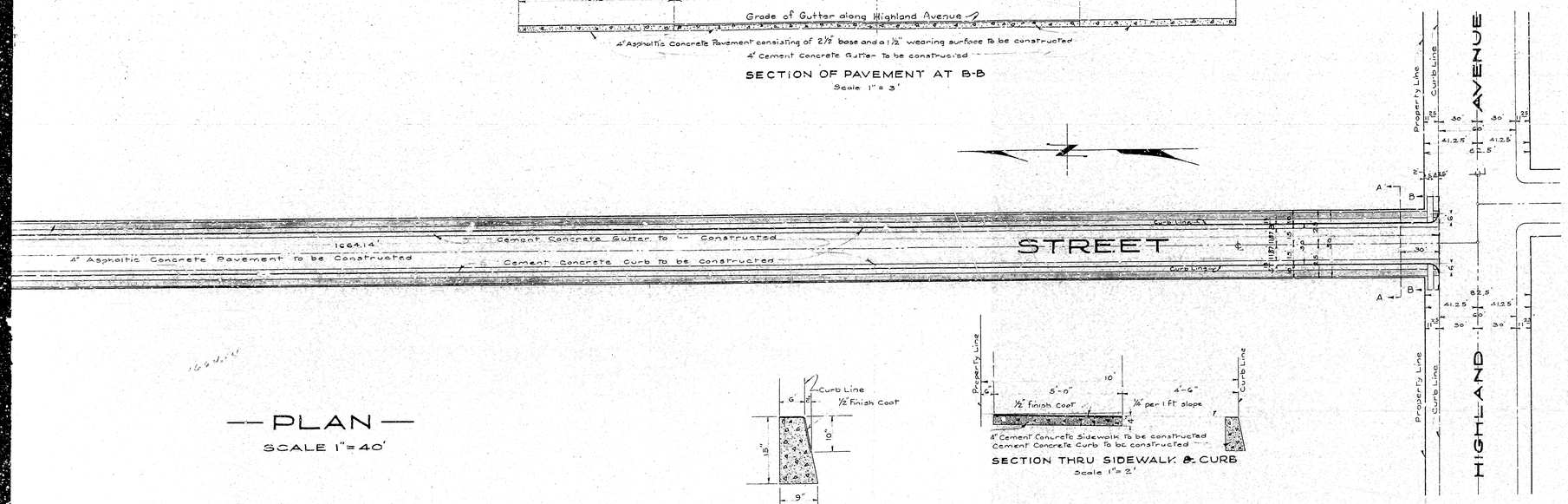

— PLAN —
SCALE 1" = 40'

CURB SECTION
Scale 1" = 1'

SECTION THRU SIDEWALK & CURB
Scale 1" = 2'

LEGEND

"or in means inch or inches.
' or ft means feet or feet.
Nº means number.
℄ means center line.
Elev. means elevation.
Cement Concrete Curb to be constructed shown thus _____ in section thus
Cement Concrete Gutter to be constructed shown thus _____ in section thus
4" Cement Concrete Sidewalk to be constructed shown thus _____ in section thus
4" Asphaltic Concrete Pavement to be constructed shown thus _____ in section thus

Note:
All curb returns shall have a six foot radius.

Note:
3/4" Expansion joints shall be constructed through all gutter curb and sidewalk at intervals of approximately 60 ft.

STREET TITLE

By deed recorded in Book 498, Page 262, Official Recorders San Bernardino Co.
" " " " " 502 " 38 " " " " "
" " " " " 502 " 39 " " " " "
" " " " " 504 " 322 " " " " "
" " " " " 506 " 233 " " " " "
" " " " " 506 " 235 " " " " "
" " " " " 508 " 343 " " " " "
" " " " " 515 " 6 " " " " "
" " " " " 521 " 115 " " " " "
" " " " " 522 " 74 " " " " "

Note:
All elevations shown in red ink are in feet and are above a plane which is 10 45.28 feet below the City Bench Mark as established by Ordinance Nº 383 City of San Bernardino, Calif.

PROFILE LEGEND

Black line shows the present approximate ground surface
Red line shows the grade to which work shall be done.
Scales: Horizontal 1" = 40'; Vertical 1" = 4'

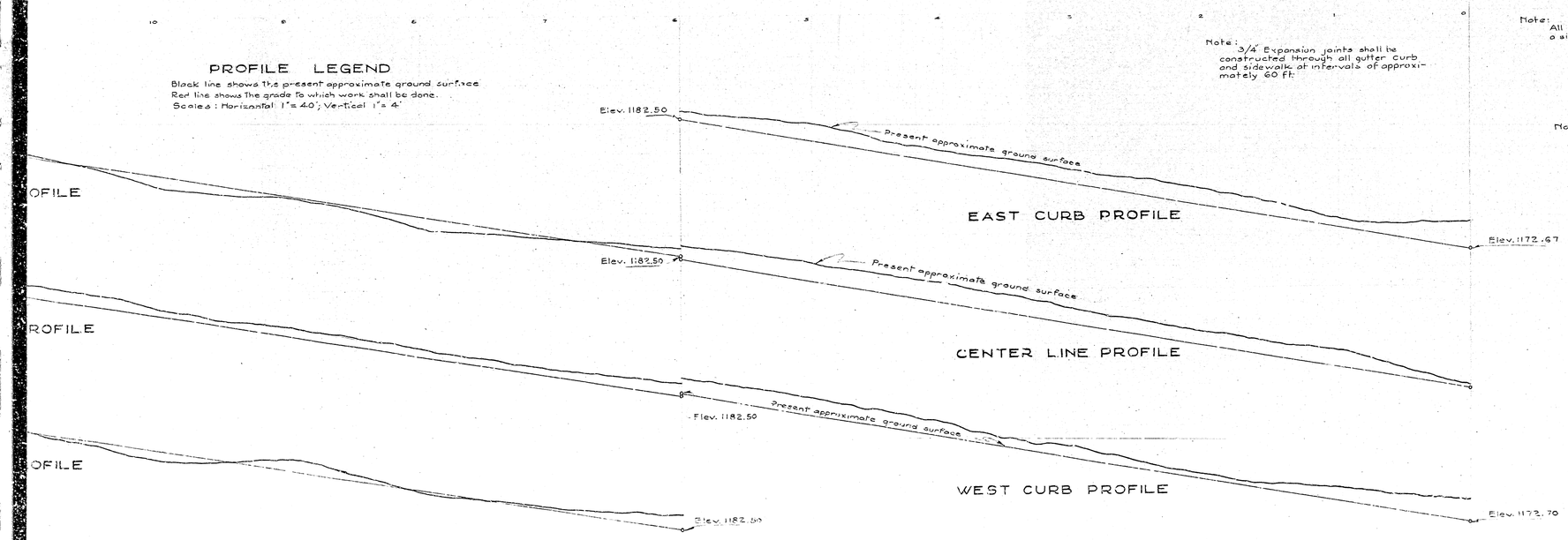

ESTABLISHED GRADE

By Resolution No. 111 adopted October 21, 1929

Plan adopted Oct. 28, 1929.